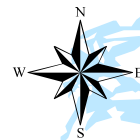

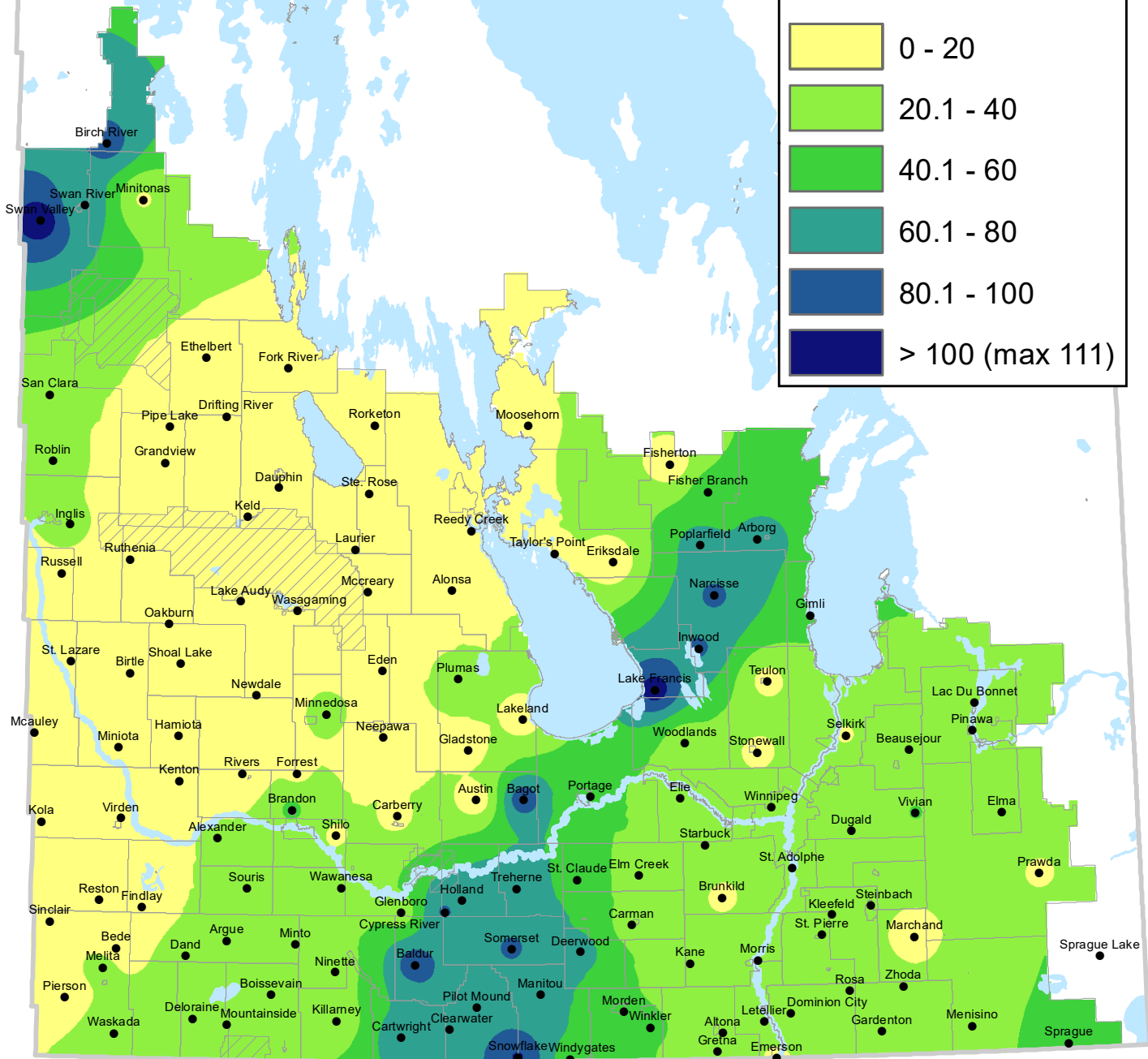
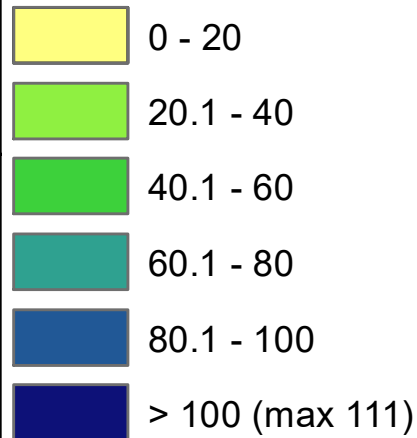


Percent of Normal Accumulated Precipitation

September 2021



% Normal Precipitation



Based on weather data recorded from MB Agriculture Weather Program and Environment and Climate Change Canada. Climate Normal is the historical record over a 30-year period. 1971-2000 Normal data was used as the baseline for this map. Precipitation below 100% is considered drier than normal and above 100% is wetter than normal.



For more information, contact your local Manitoba Agriculture and Resource Development office.



CANADIAN
AGRICULTURAL
PARTNERSHIP

