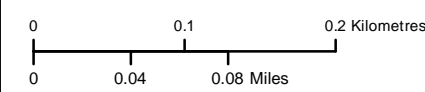


Pointe du Bois G.S.



Coordinate System: UTM NAD 1983 Z15



DATA SOURCE: Manitoba Hydro, North/South Consultants		
DATE CREATED: 24 May 11	CREATED BY: North/South Consultants	
REVISION NO: VERSION 1.0	REVISION DATE: 07 Jun 11	QA/QC: SB/MWZ

Legend

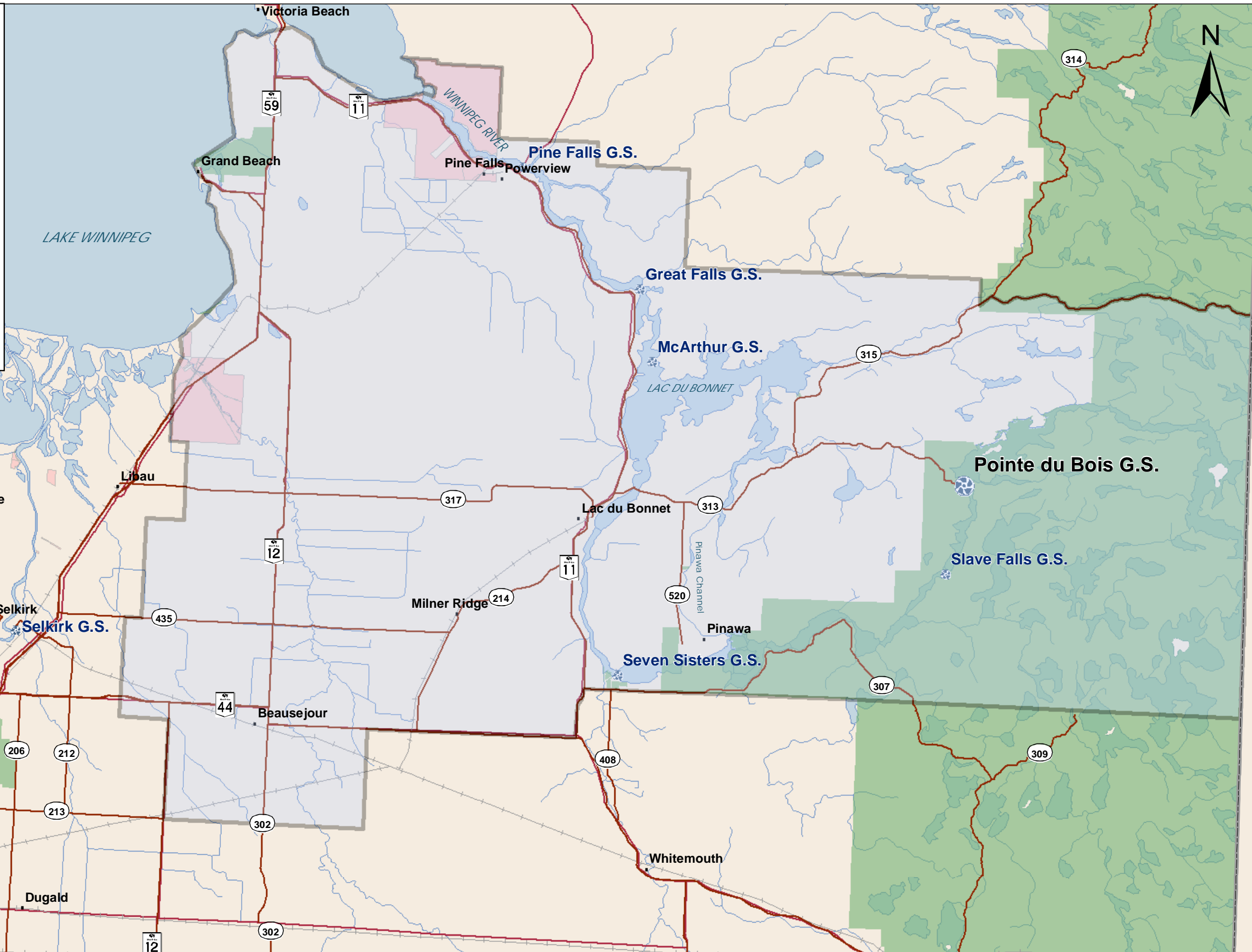
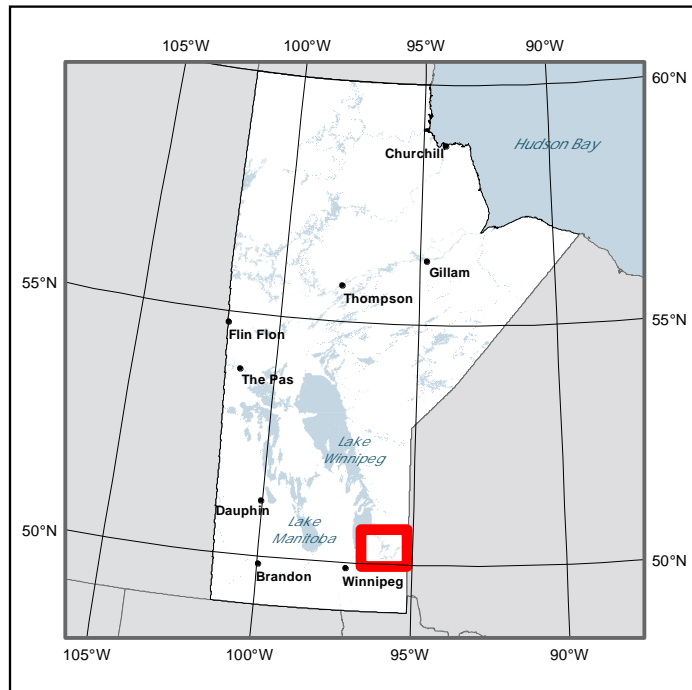
- Suitable Walleye Habitat (Spawning/Egg Deposition)
- Post Project Infrastructure
- Existing Infrastructure

**Pointe du Bois
Spillway Replacement Project**

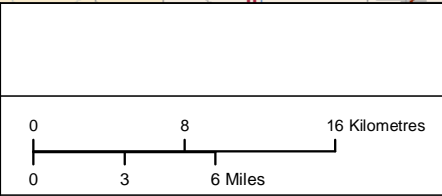
**50th Percentile Flow
Walleye Habitat Suitability Index
Post Project**

Figure:
8.9A

File Location: G:\SE\Projects - 01_Basin\Public\Habitat\Map\Map_110206110607_P01_Walleye_HSI_P_000_01B_14_10.mxd



File Location: \\winnebago\manitoba\GIS\Projects\Pointe du Bois\MapGIS_Figures_2011\POB_PrefZone_PrefZone.mxd



DATA SOURCE: Manitoba Hydro, Government of Canada, Province of Manitoba		
DATE CREATED: 24 MAY 2011	CREATED BY: HPP - GIS & Special Studies	
REVISION NO: VERSION 1.0	REVISION DATE: 24 MAY 2011	QA/QC: MWZ

Legend		
	Preference Zone	
	Generating Stations (G.S.)	
	ROAD - GENERAL	

**Pointe du Bois
Spillway Replacement Project**

Project Preference Zone

Figure:
8.10



East Bank

Primary Spillway

Secondary Spillway



DATA SOURCE: Manitoba Hydro, SMM Inc.		
DATE CREATED: 10 JUNE 2011	CREATED BY: HPP - Pointe du Bois Planning	
REVISION NO: VERSION 1.0	REVISION DATE: 14 JUNE 2011	QA/QC: RHP, MWZ

Pointe du Bois Spillway Replacement Project	
Artistic Rendition - View of Spillway Structures, Facing Downstream	Figure: 8.11A



Secondary Spillway

Primary Spillway

East Bank



DATA SOURCE: Manitoba Hydro, SMM Inc.		
DATE CREATED: 10 JUNE 2011	CREATED BY: HPP - Pointe du Bois Planning	
REVISION NO: VERSION 1.0	REVISION DATE: 14 JUNE 2011	QA/QC: RHP, MWZ

**Pointe du Bois
Spillway Replacement Project**

**Artistic Rendition - View of Spillway Structures,
Facing Upstream**

**Figure:
8.11B**