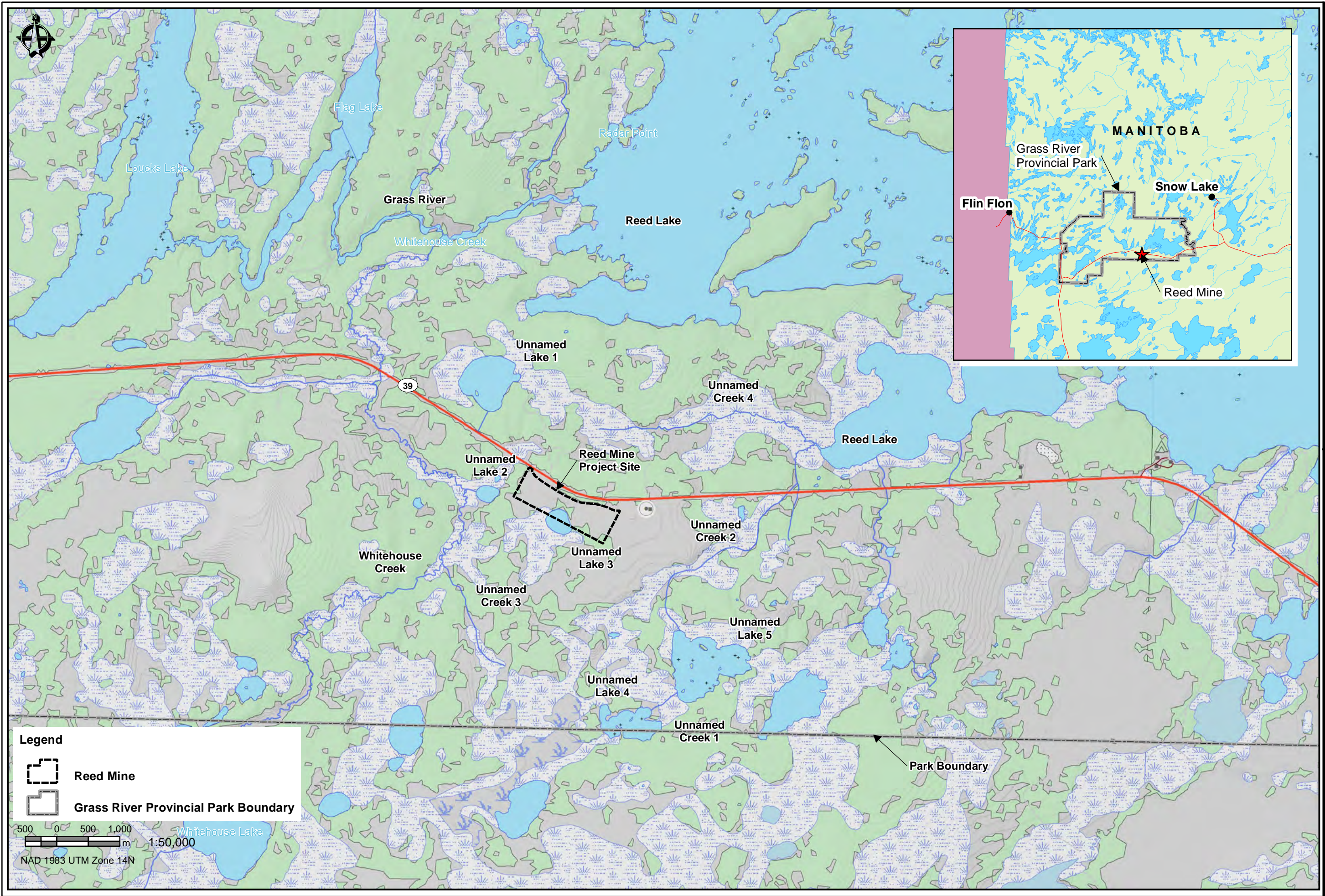
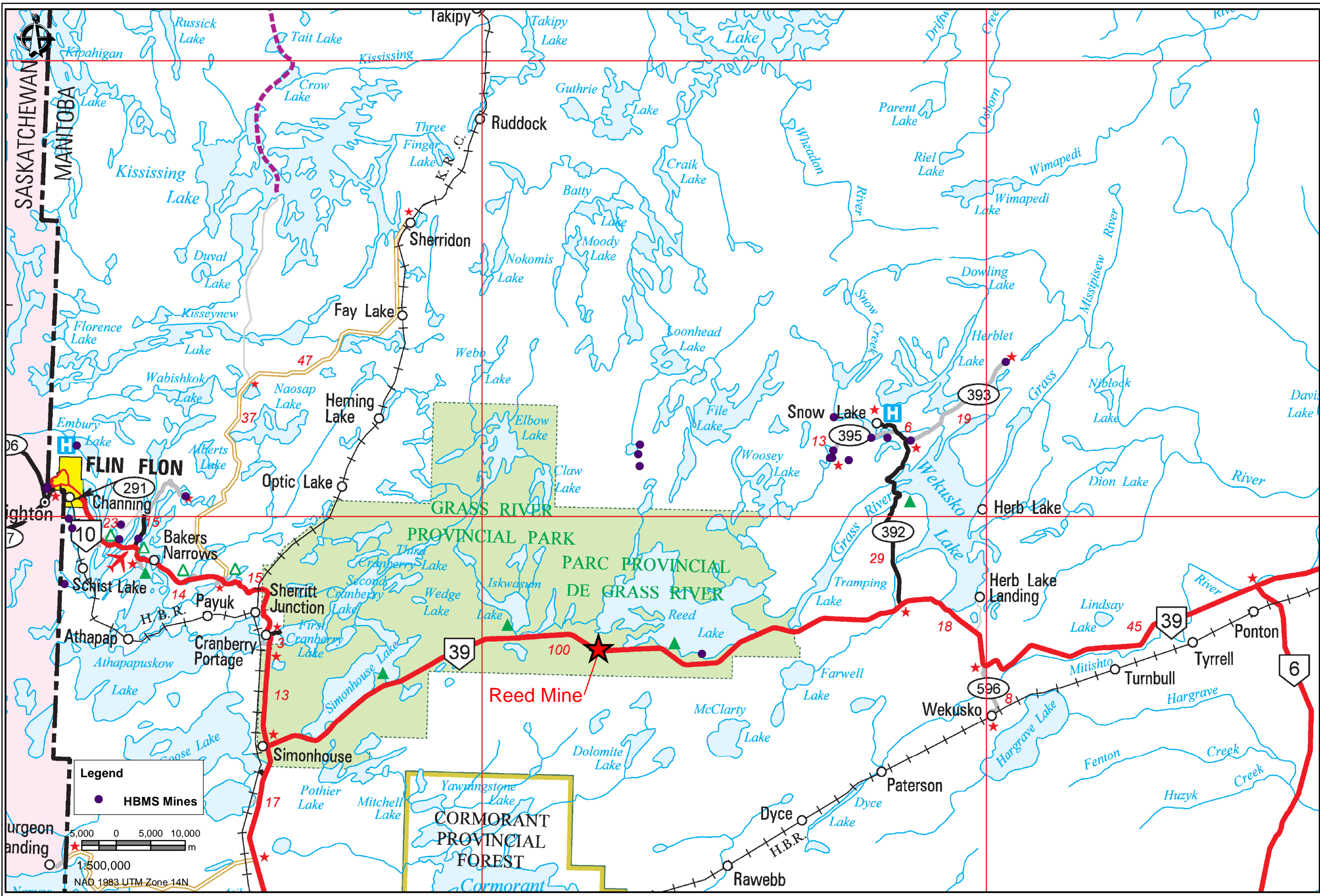
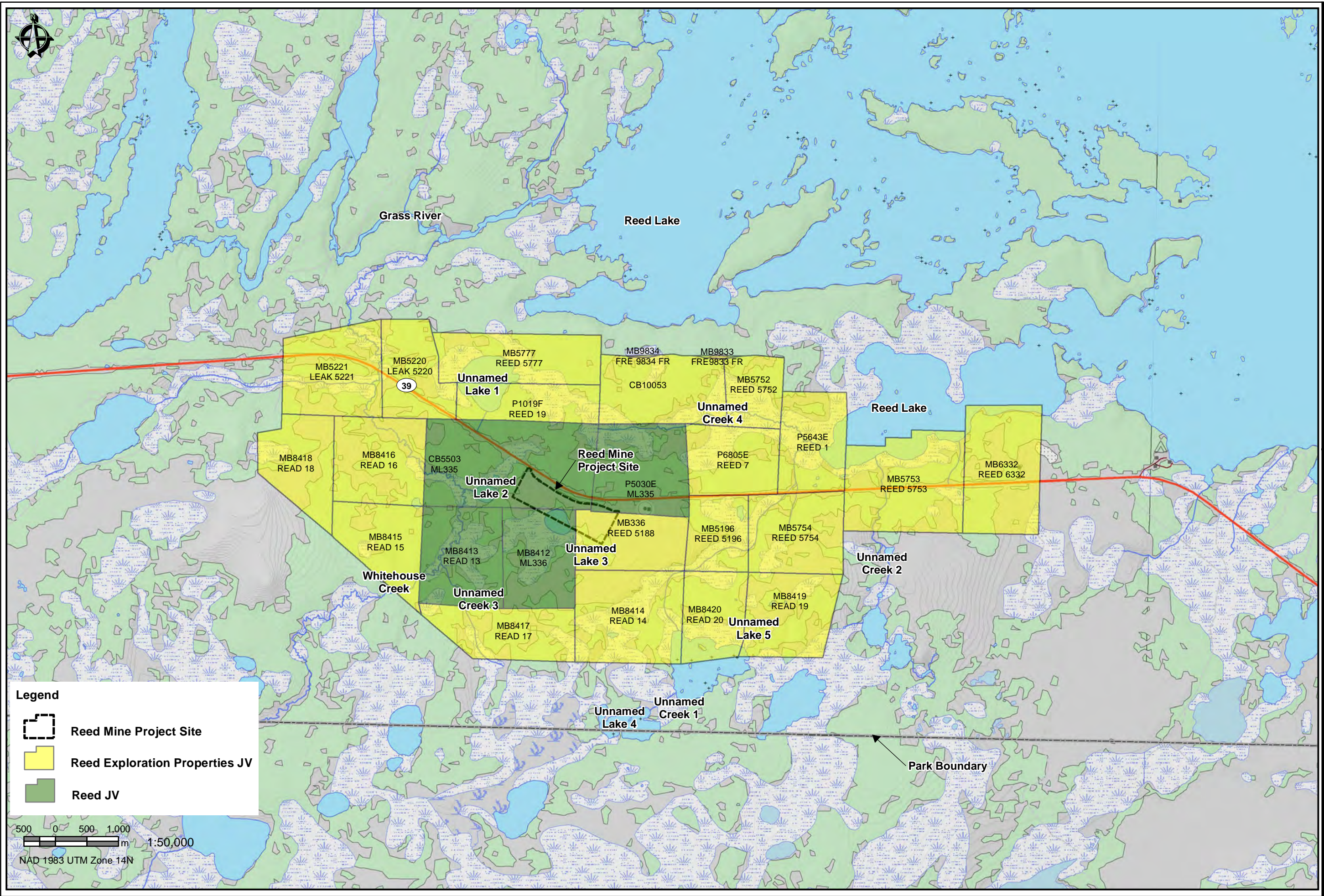


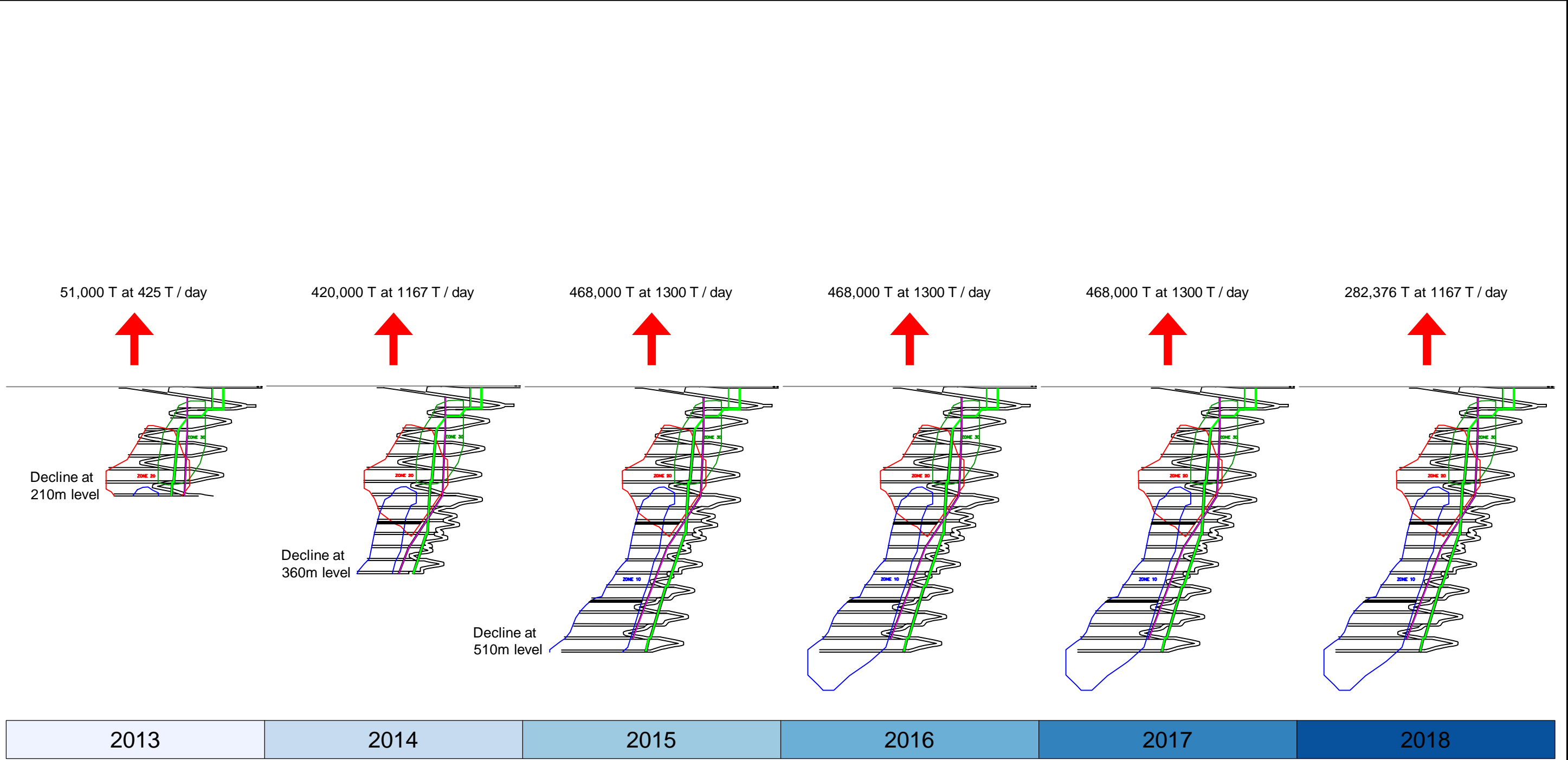
# Figures





Historical HBMS Mines in the Region



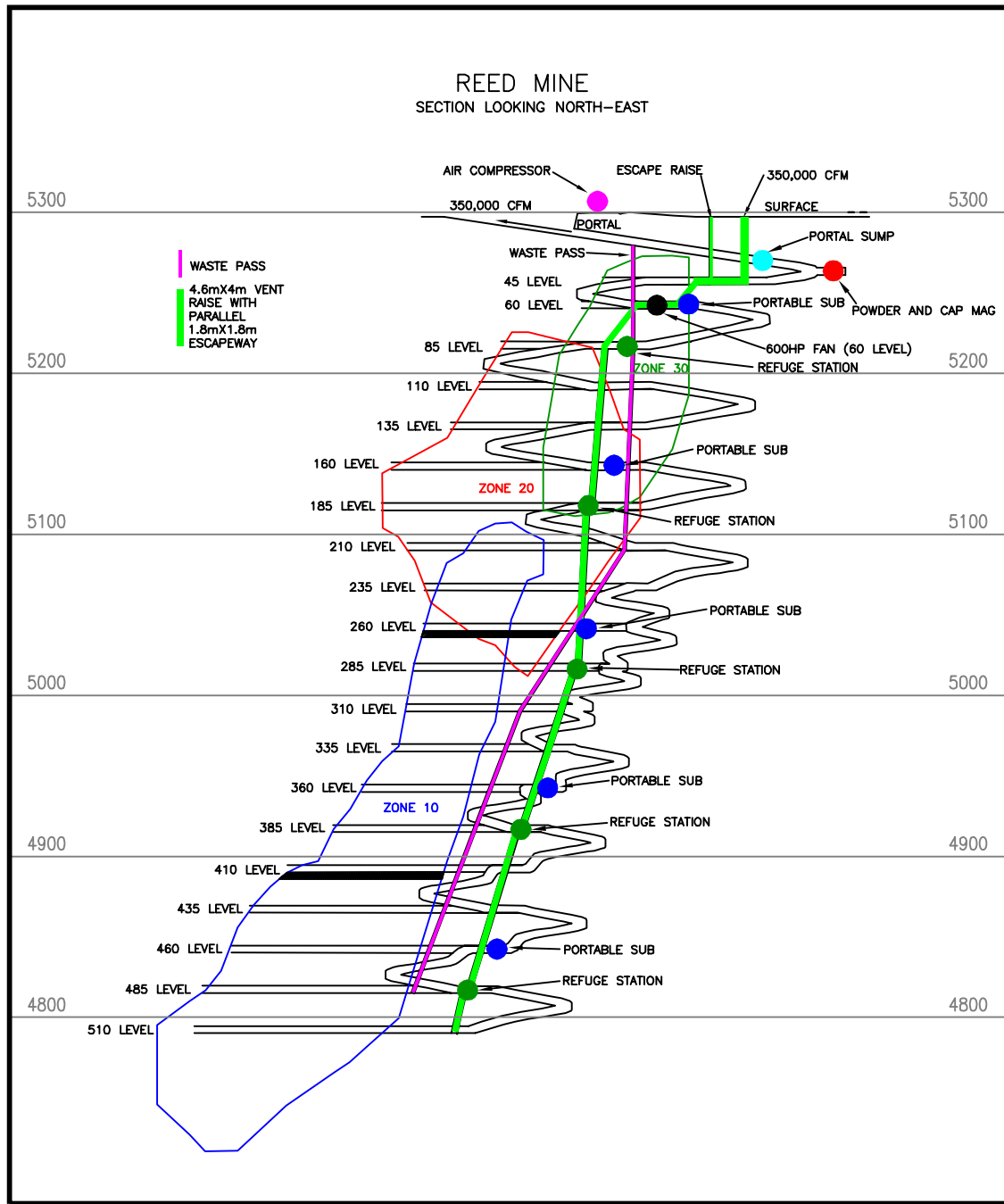


Chronological Overview  
of Mine Development

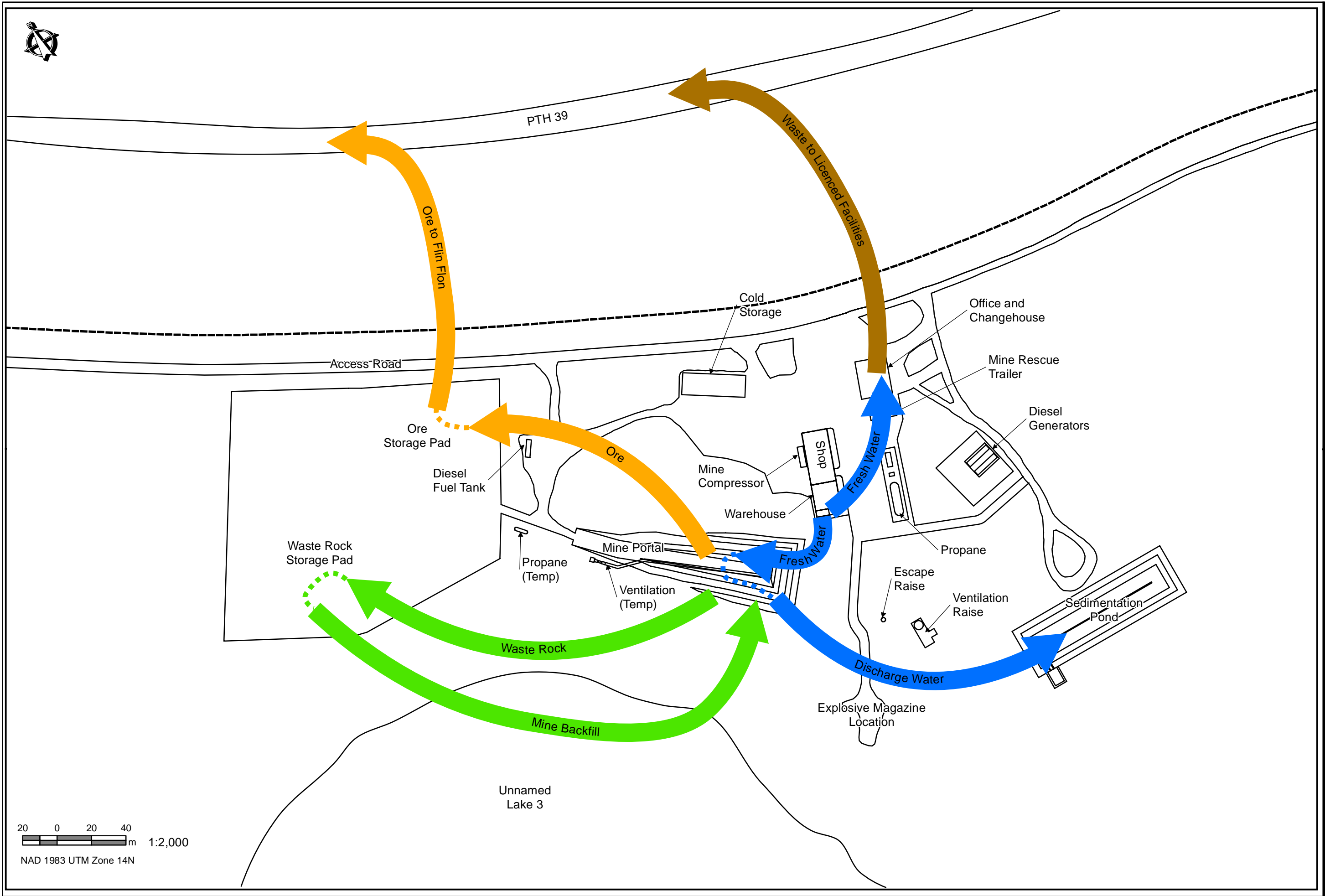


20 0 20 40  
m 1:2,000

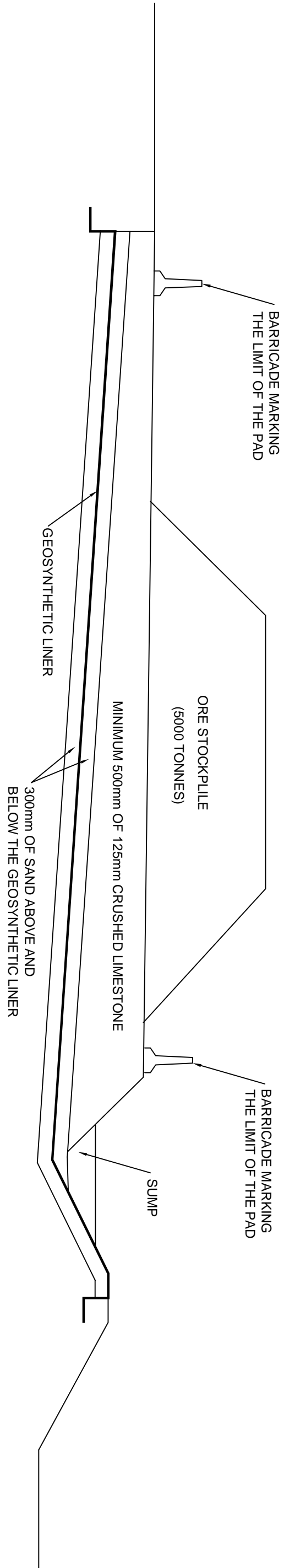
NAD 1983 UTM Zone 14N  
Image Source: ArcGIS Online, World Imagery



SCALE: NTS  
DRAWING PROVIDED BY: HBMS

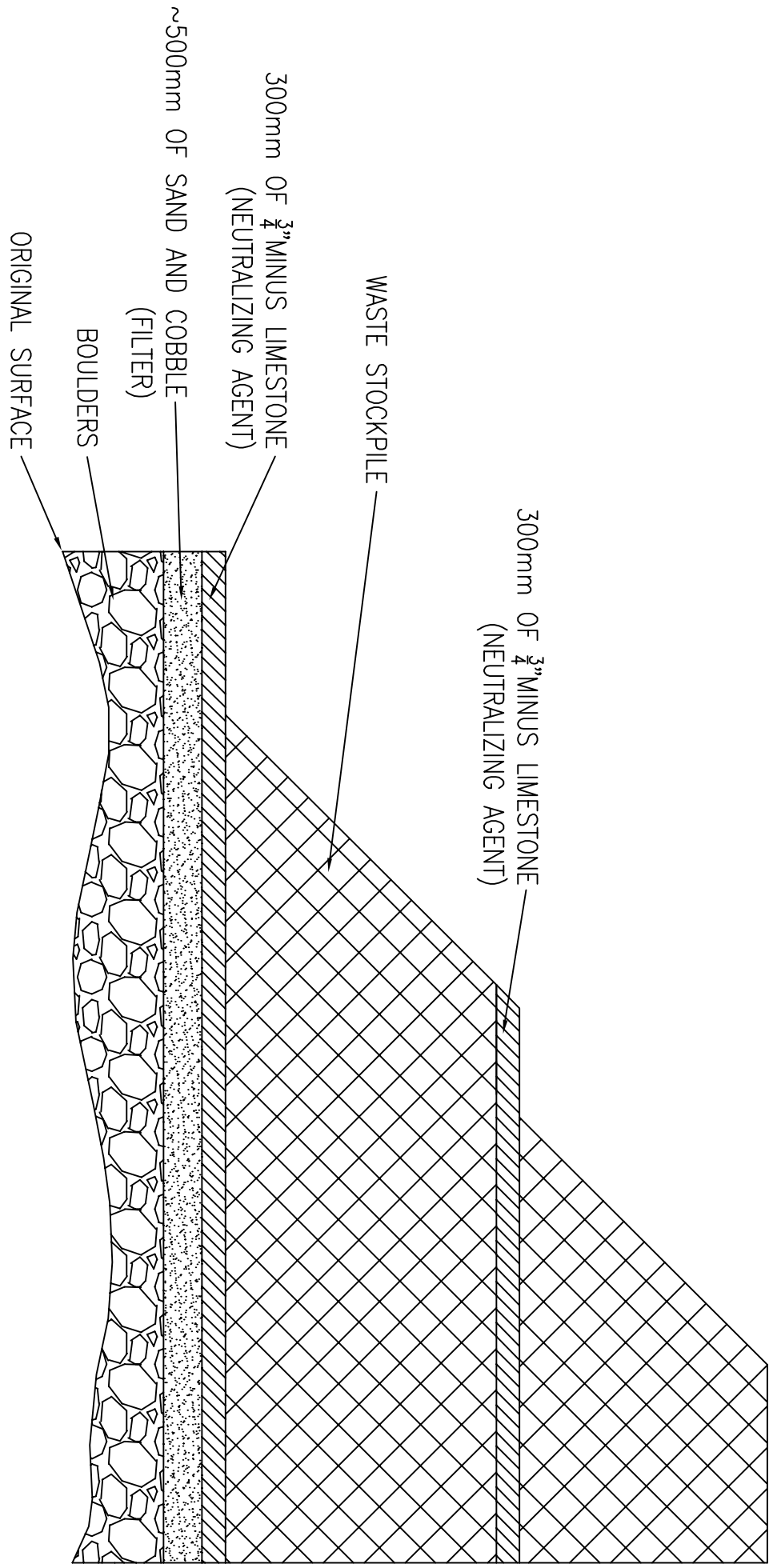






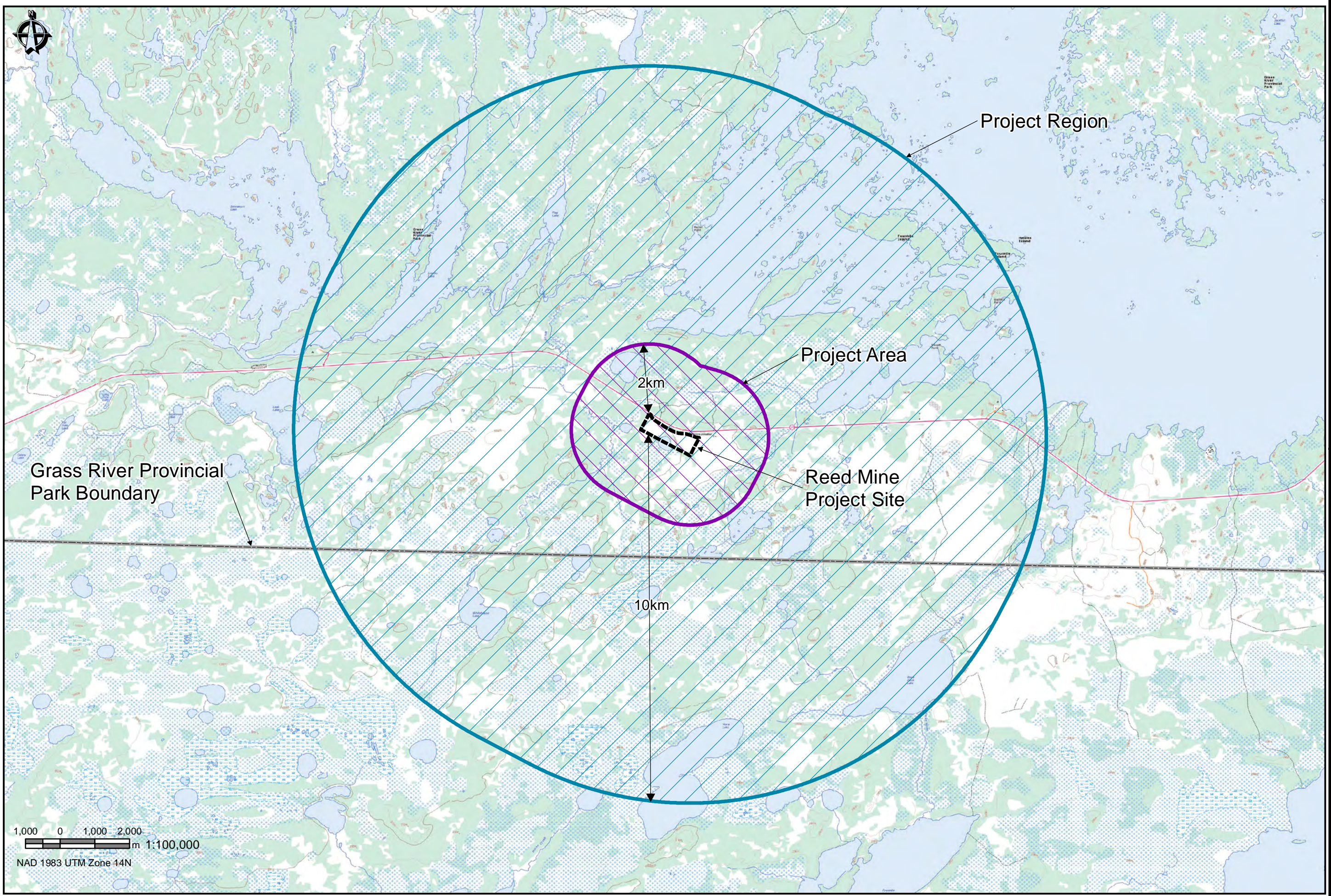
Scale: NTS  
Drawing Provided by Hudbay

Scale: NTS  
Drawing Provided by Hudbay











Flin Flon

Churchill

Thompson

Snow Lake

Reed Mine

The Pas

Brandon

Portage la Prairie

Winnipeg

**Legend**







**Ecodistrict**

-  Cormorant Lake
-  Reed Lake

**EcoRegion**

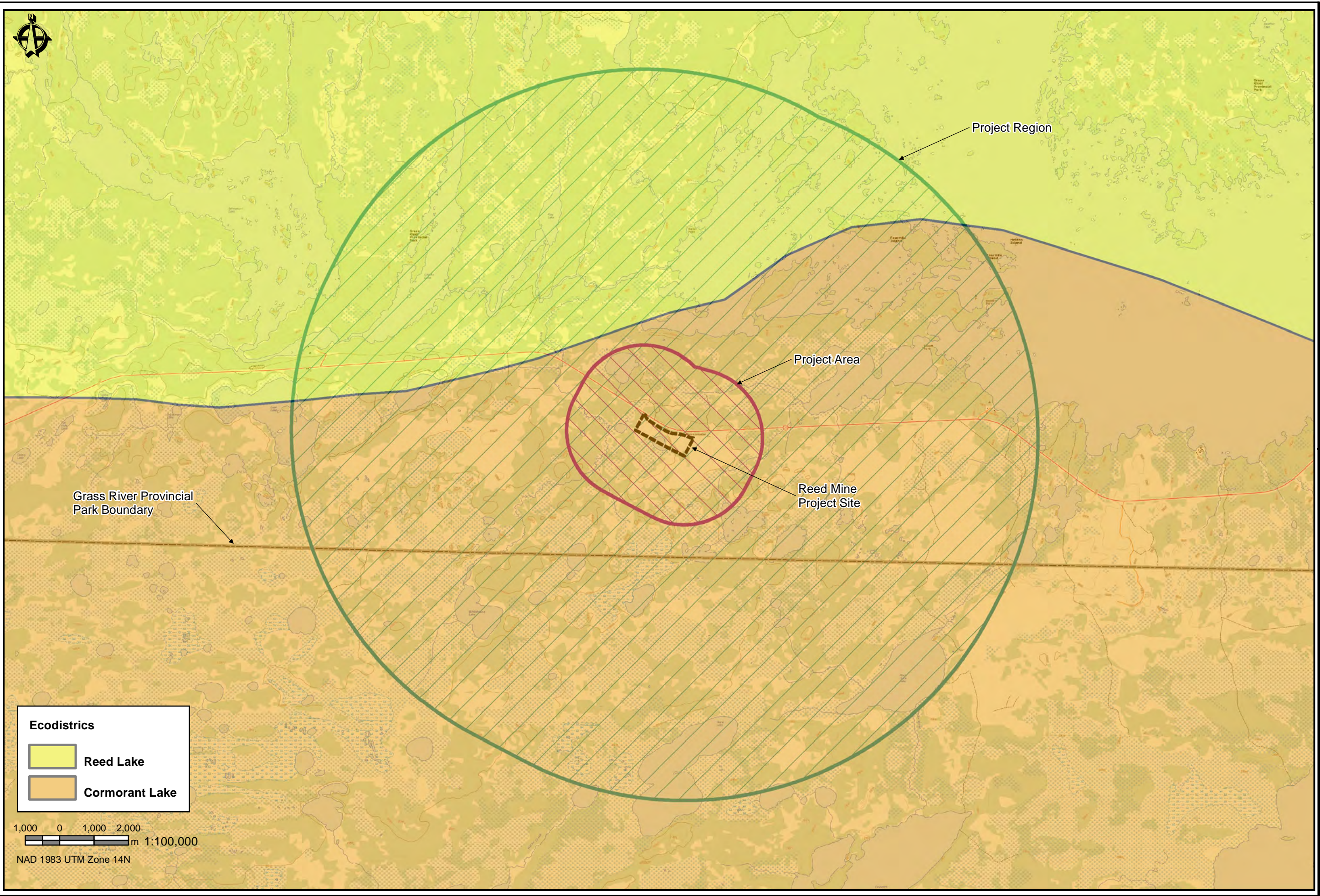
-  Churchill River Upland
-  Mid-Boreal Lowland



**Ecozone**

-  Boreal Plain
-  Boreal Shield
-  Hudson Plain
-  Prairie
-  Southern Arctic
-  Taiga Shield



1:5,500,000  
NAD 1983 UTM Zone 14N



Ecodistricts	
	Reed Lake
	Cormorant Lake

1,000 0 1,000 2,000  
m 1:100,000  
NAD 1983 UTM Zone 14N