

## Lake Winnipeg East System Improvement Transmission Project

- Project Infrastructure**
- F Manigotagan Corner Station
  - Final Preferred Route (PQ95)
- Infrastructure**
- E Electrical Station
  - Generating Station
  - 66 kV SubTransmission Line

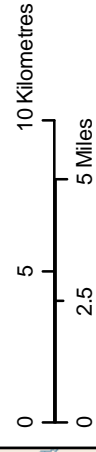
**Landbase**

- Community
- Provincial Highway
- Provincial Road
- Local Road
- Watercourse
- Protected Area
- First Nation
- Provincial Park
- Waterbody
- Wildlife Management Area
- Study Area

**Map Title Index**

- Map Series Tile
- Map Tile

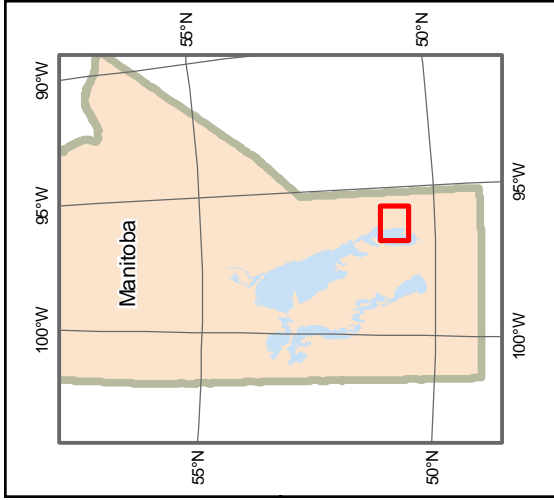
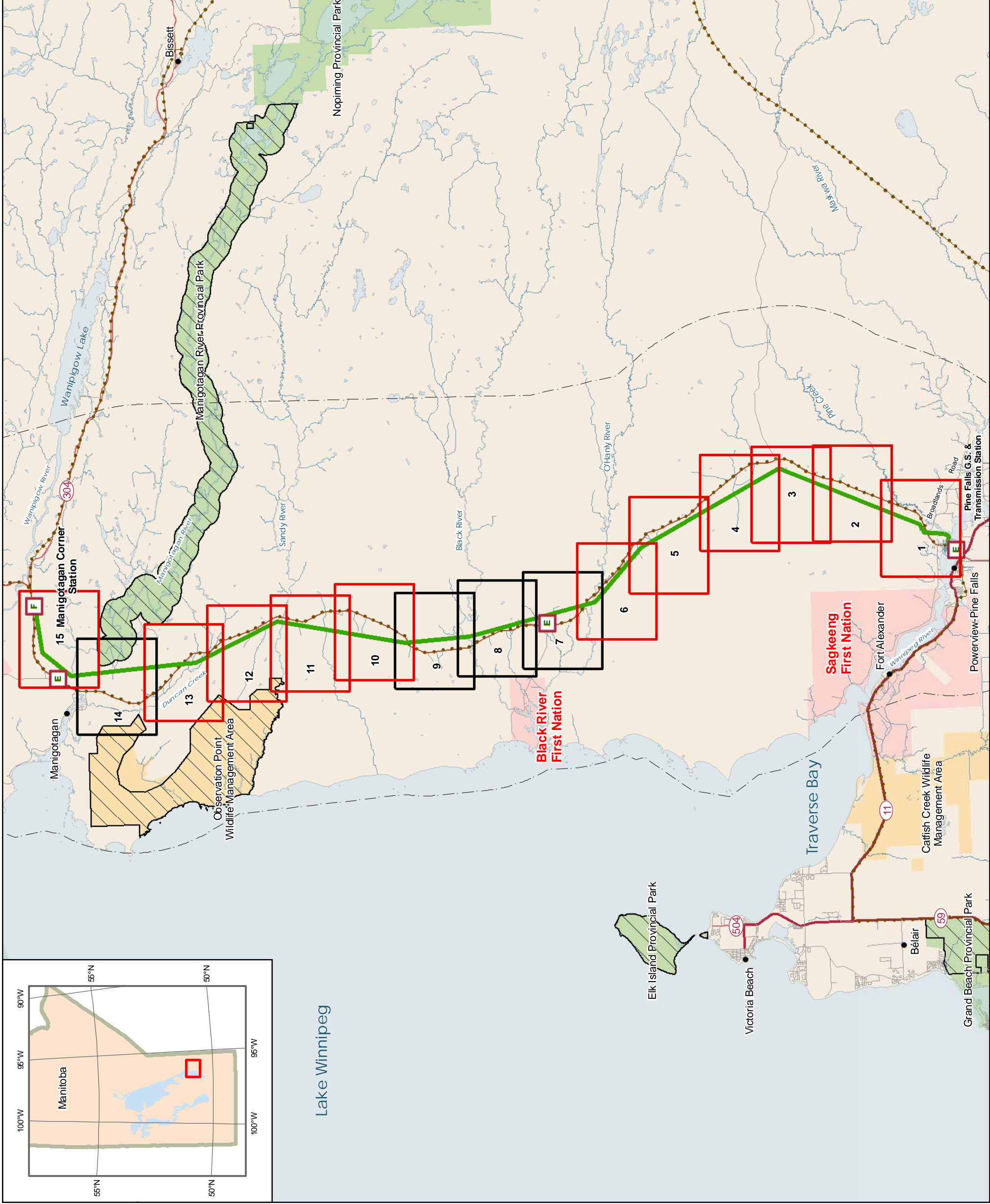
Coordinate System: UTM Zone 14N NAD83  
 Data Source: MBHydro, ProvMB, NRCAN  
 Date Created: December 06, 2012



1:250,000



### Index of Map Series High Value Reforestation Sites Intersected by the Project Footprint



Lake Winnipeg

Elk Island Provincial Park

Victoria Beach

Traverse Bay

Sagkeeng First Nation

Catfish Creek Wildlife Management Area

Grand Beach Provincial Park

Fort Alexander

Powerview-Pine Falls

Pine Falls G.S. & Transmission Station

Black River First Nation

Observation Point Wildlife Management Area

Manigotagan

Manigotagan Corner Station

Wanipigow Lake

Bissett

Nopiming Provincial Park

Manigotagan River Provincial Park

Sandy River

Black River

Ohlany River

Pine Creek

Manigotagan River

Wanipigow River

Duncan Creek

Winnipeg River

Broadlands Road

504

11

59

304

15

14

13

12

11

10

9

8

7

6

5

4

3

2


















1

E

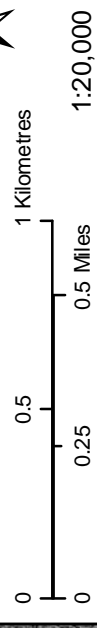
F



**Lake Winnipeg East System Improvement Transmission Project**

- Project Infrastructure**
-  Final Preferred Route (PQ95)
  -  Project Footprint
- Infrastructure**
-  Electrical Station
  -  Generating Station
  -  66 kV Sub Transmission Line
- High Value Reforestation**
-  High Value Reforestation
  -  High Value Reforestation Site
- Landbase**
-  Community
  -  Provincial Highway
  -  Provincial Road
  -  Local Road
  -  Watercourse
  -  Registered Trapline Boundary
  -  Protected Area
  -  Provincial Park
  -  Waterbody
  -  Wildlife Management Area

Coordinate System: UTM Zone 14N NAD83  
 Data Source: MBHydro, ProvMB, NRCAN, Tembec  
 Date Created: December 06, 2012



















**High Value Reforestation Sites Intersected by the Project Footprint**


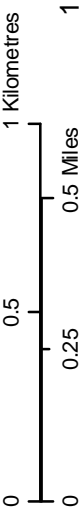




**Lake Winnipeg East System Improvement Transmission Project**


- Project Infrastructure**
-  Final Preferred Route (PQ95)
  -  Project Footprint
- Infrastructure**
-  Electrical Station
  -  Generating Station
  -  66 kV Sub Transmission Line
- High Value Reforestation**
-  High Value Reforestation Site
- Landbase**
-  Community
  -  Provincial Highway
  -  Provincial Road
  -  Local Road
  -  Watercourse
  -  Registered Trapline Boundary
  -  Protected Area
  -  Provincial Park
  -  Waterbody
  -  Wildlife Management Area

Coordinate System: UTM Zone 14N NAD83  
 Data Source: MBHydro, ProvMB, NRCAN, Tembec  
 Date Created: December 06, 2012

















1:20,000

**High Value Reforestation Sites Intersected by the Project Footprint**





**Lake Winnipeg East System Improvement Transmission Project**

- Project Infrastructure**
-  Final Preferred Route (PQ95)
  -  Project Footprint
- Infrastructure**
-  Electrical Station
  -  Generating Station
  -  66 kV Sub Transmission Line
- High Value Reforestation**
-  High Value Reforestation Site
- Landbase**
-  Community
  -  Provincial Highway
  -  Provincial Road
  -  Local Road
  -  Watercourse
  -  Registered Trapline Boundary
  -  Protected Area
  -  Provincial Park
  -  Waterbody
  -  Wildlife Management Area



RTL # 70-26

Coordinate System: UTM Zone 14N NAD83  
 Data Source: MBHydro, ProvMB, NRCAN, Tembec  
 Date Created: December 06, 2012

















0 0.25 0.5 1 Kilometres  
 0 0.5 1 Miles  
 1:20,000

**High Value Reforestation Sites Intersected by the Project Footprint**


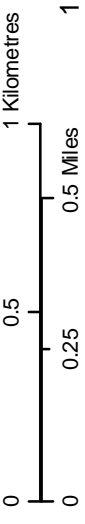




**Lake Winnipeg East System Improvement Transmission Project**


- Project Infrastructure**
-  Final Preferred Route (PQ95)
  -  Project Footprint
- Infrastructure**
-  Electrical Station
  -  Generating Station
  -  66 kV Sub Transmission Line
- High Value Reforestation**
-  High Value Reforestation Site
- Landbase**
-  Community
  -  Provincial Highway
  -  Provincial Road
  -  Local Road
  -  Watercourse
  -  Registered Trapline Boundary
  -  Protected Area
  -  Provincial Park
  -  Waterbody
  -  Wildlife Management Area

Coordinate System: UTM Zone 14N NAD83  
 Data Source: MBHydro, ProvMB, NRCAN, Tembec  
 Date Created: December 06, 2012

















1:20,000

**High Value Reforestation Sites Intersected by the Project Footprint**

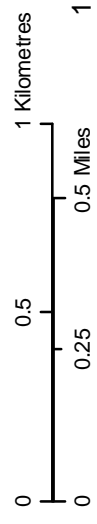




**Lake Winnipeg East System Improvement Transmission Project**

- Project Infrastructure**
-  Final Preferred Route (PQ95)
  -  Project Footprint
- Infrastructure**
-  Electrical Station
  -  Generating Station
  -  66 kV Sub Transmission Line
- High Value Reforestation**
-  High Value Reforestation Site
- Landbase**
-  Community
  -  Provincial Highway
  -  Provincial Road
  -  Local Road
  -  Watercourse
  -  Registered Trapline Boundary
  -  Protected Area
  -  Provincial Park
  -  Waterbody
  -  Wildlife Management Area

Coordinate System: UTM Zone 14N NAD83  
 Data Source: MBHydro, ProvMB, NRCAN, Tembec  
 Date Created: December 06, 2012

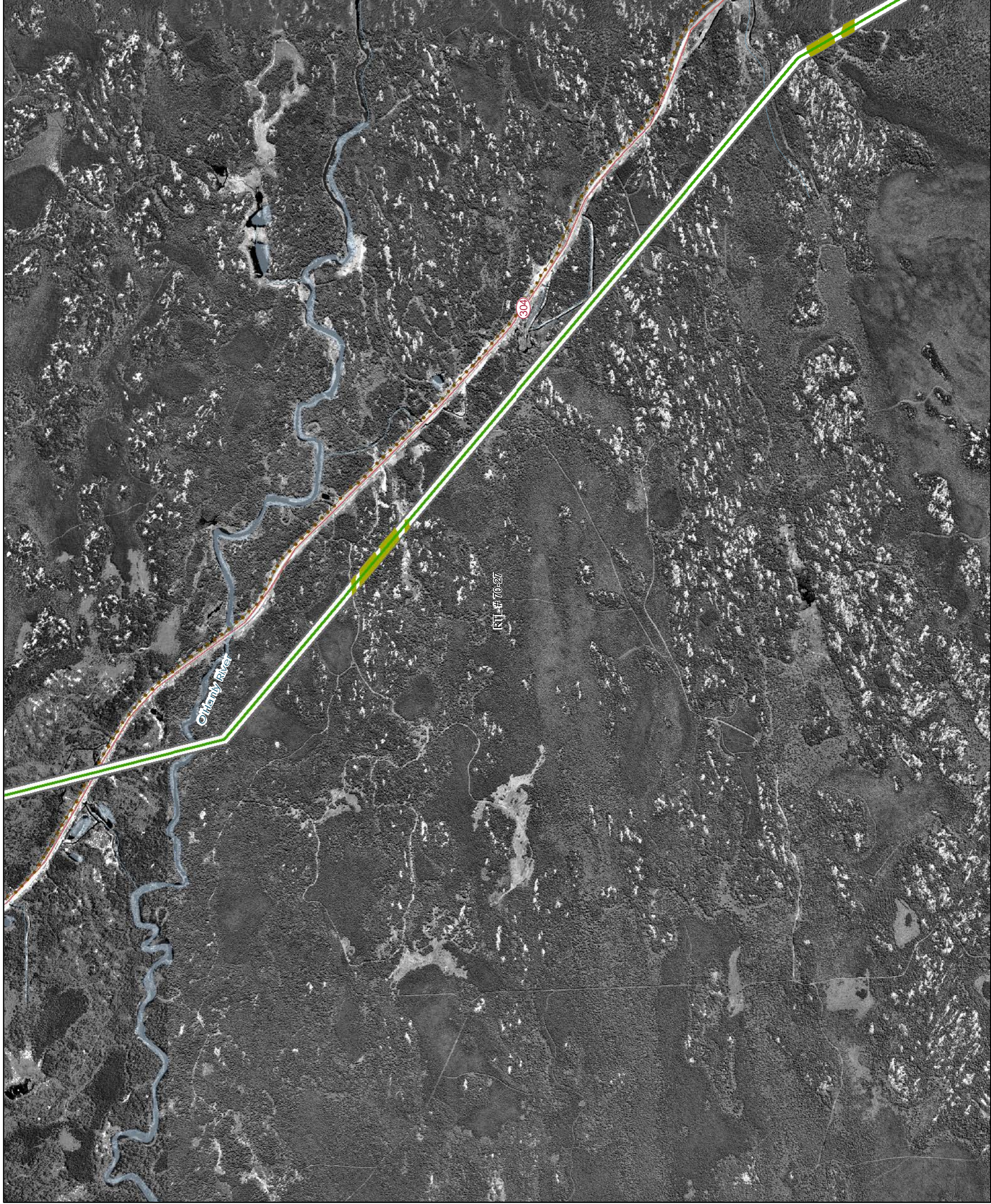


**High Value Reforestation Sites Intersected by the Project Footprint**



**Lake Winnipeg East System Improvement Transmission Project**

- Project Infrastructure**
- Final Preferred Route (PQ95)
  - Project Footprint
- Infrastructure**
- Electrical Station
  - Generating Station
  - 66 kV Sub Transmission Line
- High Value Reforestation**
- High Value Reforestation Site
- Landbase**
- Community
  - Provincial Highway
  - Provincial Road
  - Local Road
  - Watercourse
  - Registered Trapline Boundary
  - Protected Area
  - Provincial Park
  - Waterbody
  - Wildlife Management Area



**High Value Reforestation Sites Intersected by the Project Footprint**