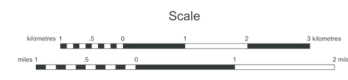
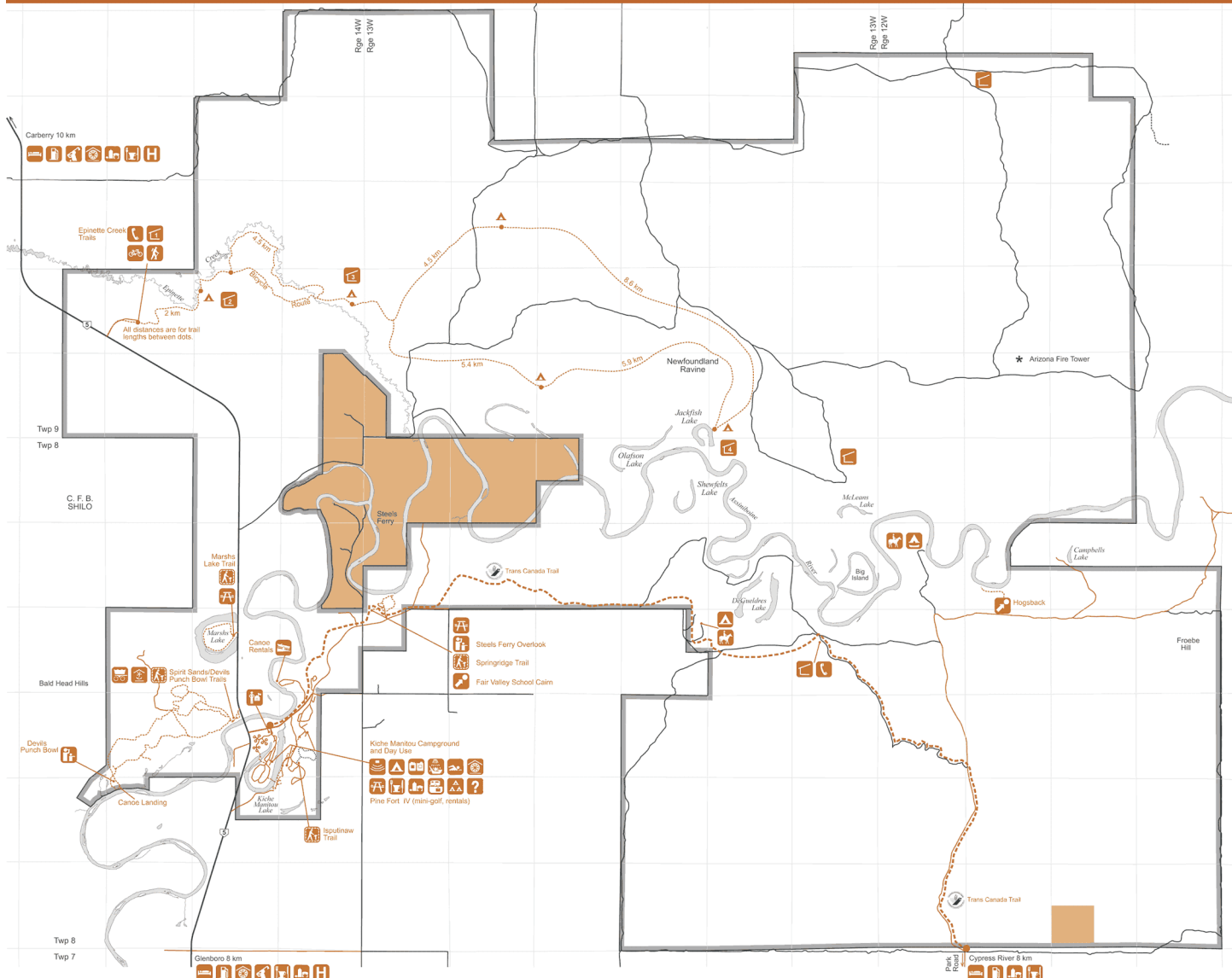
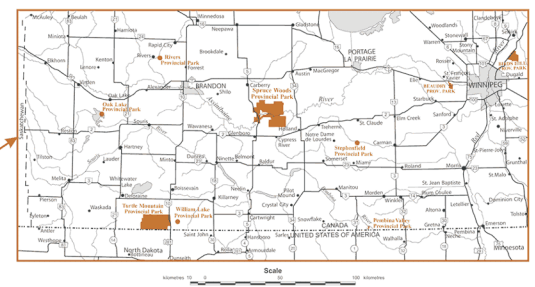


Spruce Woods Provincial Park



LEGEND

- Park Boundary
- Provincial Trunk Highway
- Maintained Roads
- Motor Vehicle Trails
- Trails
- Private Land
- Accommodation
- Amphitheatre
- Bicycling
- Boat Launch
- Campground
- Campground Office
- Canoe Campsite
- Covered Wagon Rides
- Gasoline
- Golf Course
- Group Camping
- Hiking Trail
- Horseback Riding
- Hospital
- Information
- Interpretive Centre/Museum
- Interpretive Shelter
- Laundry
- Picnic Site
- Point of Interest
- Primitive Campsite
- Restaurant/Food Service
- Self-guiding Trail
- Shelter
- Showers
- Store
- Telephone (Emergency)
- Trailer Dumping Station
- Unsupervised Beach
- Viewing Area



CAUTION TO ALL BACKCOUNTRY USERS: This park map is to be used for general information only. It is not a topographical or navigational map. Because of the changing nature of the backcountry, this map should be referred to only in conjunction with topographical and/or navigational maps, up-to-date aerial photographs, text markers and other available data. Please consult with park Natural Resource Officers for exact, up-to-date information.

NOTE: Overnight camping is permitted only at designated sites. For additional information contact the district office (204-834-8800).